


HUMMINBIRD Humminbird 575

See More with High Resolution and QuadraBeam PLUS

- High Contrast 640V x 320H 5" diagonal display with UltraBlack™ Contrast Enhancement
- Widest 90° coverage QuadraBeam PLUS with selectable 90°, 60° and 20° beams
- Locate fish and structure to the left, right and below the boat
- Selective Fish ID+™ shows fish below as solid symbols and around the boat as hollow symbols
- Real Time Sonar™ captures the action at up to 40 times a second for better views when moving

Specifications:

Transducer Standard: QuadraBeam PLUS
 Transducer Coverage(s): (2) 35°, 60°, 20° @ -10db; 90° Total Coverage
 Depth Capability: 800 feet
 Temperature: Included in Transducer
 Speed: Capable
 Unit Size Installed (Gimbal): 7" H x 7-1/4" W x 4" D
 Transducer Mounting: Transom Standard



ORDER NO.	PRICE
HUM 4067101	\$319.18

HUMMINBIRD

Fishfinder 585c

Key Features:

- Affordable big screen color with a tilt, swivel & quick disconnect mount
- Brilliant TFT color 5" 320V x 240H sunlight viewable LCD
- Precision 20° single beam sonar delivers better bottom detail than competitive models
- Enhanced 2400 watts peak-to-peak (300 watts RMS) power output
- Water temperature included

Specifications:

Depth Capability: 1000'
 Display Type: 320V x 240H, 256 color TFT
 Power Output: 2400 watts peak-to-peak, 300 watts RMS
 Operating Frequency: 200 kHz
 Sonar Coverage: 20° @ -10dB
 Transducer: Inside hull or transom mount
 Power Input Range: 10-20V DC
 Mounting: Tilt & swivel quick connect mount system
 Unit Size: Installed: 7" H x 7-1/4" W x 4" D;
 Head: 5-7/8"H x 7-1/4" W x 1-3/4" D



ORDER NO.	PRICE
HUM 4063001	\$439.88


HUMMINBIRD Humminbird 580 Combo

High Resolution GPS Chartplotting and Performance Sonar

- Combination GPS chartplotter and sonar capability in one compact unit with a quickdisconnect mount
- Built-in UniMap™ of the USA coastline, and inland lakes and rivers to 30 meters per pixel
- 16 Channel WAAS GPS receiver for highest accuracy
- High Contrast 640V x 320H 5" diagonal display with UltraBlack™ Contrast Enhancement
- DualBeam PLUS sonar delivers wide coverage and better bottom definition
- Selectable 20° or 60° beams, or simultaneous operation
- Real Time Sonar™ captures the action at up to 40 times a second for better views when moving
- Upgradable to Navionics® seamless cartography with inland freshwater maps from Navionics HotMaps™ and Marine cartography for blue water use

Specifications:

Transducer Standard: DualBeam PLUS
 Depth Capability: 800 feet
 Temperature: Included in Transducer
 Speed: GPS Speed Included
 Unit Size Installed (Gimbal): 7" H x 7-1/4" W x 4" D
 Transducer Mounting: Transom Standard
 Waypoints, Routes, Tracks/Points: 3000 50, 50/20.000
 Cartography: Uni-Map™ Built-in, Optional Navionics® Gold, HotMaps, HotMaps Premium
 Communication: NMEA 0183 Input/Output




ORDER NO.	PRICE
HUM 4067201	\$446.86

HUMMINBIRD

Fishfinder 595c Color Fishfinder/GPS Chartplotter

Key Features:

- Combination GPS chartplotter and sonar capability in one compact unit with a quick disconnect mount
- Built-in UniMap™ of the USA coastline, and inland lakes and rivers to 4nm detail
- 16 Channel WAAS GPS receiver for highest accuracy
- Brilliant 320V x 240H 5" diagonal color TFT display
- 200 kHz, 20° single beam sonar optimized for coverage and precision bottom detail
- 2400 Watts Peak-to-Peak, 300 Watt RMS power output
- Reliable performance from shallow to 1000 feet
- Sonar Echo Enhancement™ shows a bait when vertical jigging and delivers 2-1/2" target separation
- Real Time Sonar™ captures the action at up to 40 times a second for better views when moving
- Upgradable to Navionics® seamless cartography with inland freshwater maps from Navionics HotMaps™ and Marine cartography for blue water use
- Exclusive Tilting & Swiveling Quick Disconnect Mounting System without cables to connect
- Temperature included in transducer, GPS speed included



ORDER NO.	PRICE
HUM 4063201	\$628.39